

TILLAMOOK COUNTY SURVEYORS OFFICE
COURT HOUSE, TILLAMOOK, OREGON 97141

SECTION CORNER COMMON SECTIONS 20, 21, 28, & 29 T.2S., R.9W., W.M.

I found a 5/8" iron rod as shown on T.C.S. Map #A-5362. This monument was referenced before being destroyed by road construction, (see references shown below).

| | |
|----------|--|
| T2SR9W | I set a 5/8"X 12" iron rod with a 3" Tillamook |
| S20 S21 | County Surveyor Brass Cap in an 8" cast iron |
| ---+--- | monument case and concrete from references after |
| S29 S28 | road was reconstructed. |
| LS 793 | |
| 1990 | |

History of found monument

I found this monument to be as described on T.C.S. Map #A-5362 and the references found and/or set at that time to now be as follows:

[Rewitness Book 1 at page 69] 24" Spruce West 60.0'; (Found, now a 35" spruce stump 4' tall, face overgrown).

[Rewitness Book 1 at page 69] 20" Spruce N.35*W. 55.4'; (Now gone).

New Accessories

5/8" iron rod with a Red Tillamook County Surveyors Plastic Cap inscribed "TILLAMOOK CO. SURVEY" N.51*W. 63.52'.

5/8" iron rod with a Red Tillamook County Surveyors Plastic Cap inscribed "TILLAMOOK CO. SURVEY" S.51*E. 35.04'.


5/8" iron rod with a Red Tillamook County Surveyors Plastic Cap inscribed "TILLAMOOK CO. SURVEY" S.58*33'48"W. 65.05'.

5/8" iron rod with a Red Tillamook County Surveyors Plastic Cap inscribed "TILLAMOOK CO. SURVEY" N.23*01'E. 101.56'.

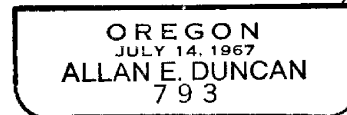
*Set 72" light hat section post East 27.5'

Basis of Meridian is a magnetic compass. Angles were turned with a Wild T-16 and distances measured with a Wild DI 5.

*indicates Tillamook County Surveyors yellow metal location poster attached.



Allan E. Duncan, C.S.



Page 1 of 2

Surveys and Rewitnesses of Record

| | | | |
|--|-----------|-------------------|---------|
| A-3821 | June -79 | John L. Carlich | RS 287 |
| A-4347 | 02-22-76 | John L. Carlich | RS 287 |
| A-1018 | Oct. -62 | John L. Carlich | RS 287 |
| A-3350 | Nov. -77 | Allan E. Duncan | LS 793 |
| A-5970 | 05-30-89 | Allan E. Duncan | LS 793 |
| B-1055 | June -82 | C. Wayne Cook | LS 1098 |
| B-1512 | 04-08-91 | Charles D. Curtis | LS 2274 |
| F-27-31 | Nov. -83 | O.S.H.D. | |
| F-27-28 | June -69 | O.S.H.D. | |
| A-649 | Apr. -56 | John L. Carlich | RS 287 |
| B-750 | Fall -76 | John L. Carlich | RS 287 |
| A-710 | Mar. -57 | John L. Carlich | RS 287 |
| A-276 | Aug. -47 | Jack L. Sheppard | LS 180 |
| A-429 | July -50 | W. E. Anderson | PE 1697 |
| A-384 | Oct. -49 | W. E. Anderson | PE 1697 |
| Rewitness book 4 page 66, apparent error in bearing tree location, | | | |
| | 11-01-49 | W. E. Anderson | PE 1697 |
| Rewitness book 1 page 69, error corrected in this book, | | | |
| | 11-01-49 | W. E. Anderson | PE 1697 |
| B-404 | Mar. -59 | Richard A. Morris | RS 401 |
| A-893 | Apr. 1950 | Kostur & Cross | |
| B-973 | Spr. -81 | C.W. Cook | LS 1098 |
| A-5204 | Dec. -84 | Allan E. Duncan | LS 793 |
| A-5362 | 06-30-86 | Allan E. Duncan | LS 793 |
| Field note book "AMA 14" Pg.53 | 06-02-97 | A.M. Austin | |
| Field note book "AMA 13" Pg.122 | 11-12-20 | A.M. Austin | |
| Field note book "AMA 13" Pg.171 | 05-13-22 | A.M. Austin | |
| Field note book "AMA 2" Pg.12 | 04-20-98 | A.M. Austin | |
| Survey Book "S3" Page 128 | 06-02-97 | A.M. Austin | |
| Survey Book "S3" Page 158 | 04-20-98 | A.M. Austin | |
| Rewitness Book 10 Page 67 | 12-04-88 | R.R. Hayes C.S. | |

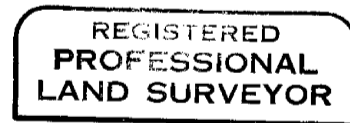
Location of Monument

This corner is located in the approximately 1' west of the fog line on the east shoulder of Highway 101.


In the presence of Al Dvorak and Dan McNutt

December 18, 1990

Title



Allan E. Duncan, C.S.



Page 2 of 2